

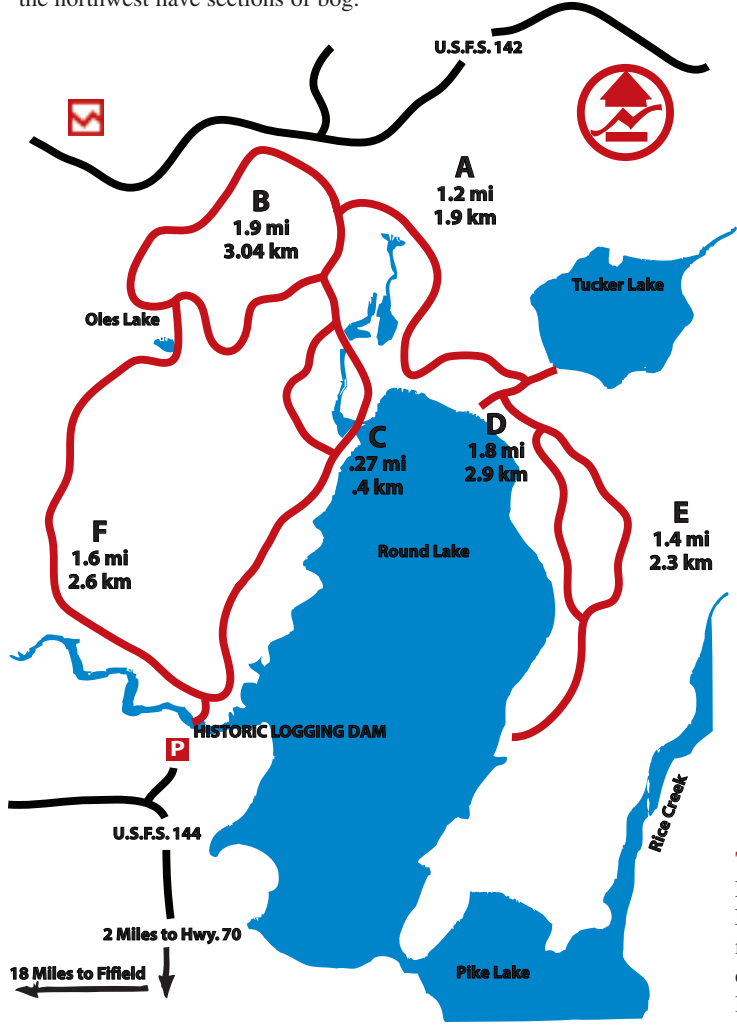
Round Lake Trail

9.3 MILES - 15 KM

CHEQUAMEGON-NICOLET NATIONAL FOREST

Parking Fee Required

Trail Description: Traversing rolling terrain and traveling around the perimeter of Round Lake, this wide set twin track trail provides a truly natural experience. Enjoy the sights and the sounds of the forest while on this hardwood and hemlock-lined forest trail. A historic logging dam and interpretive signs are found near the trailhead. The loops to the northwest have sections of bog.



Location: 16 miles east of Fifiel on State Hwy. 70, 2 miles north on Forest Road 144 to Round Lake Dam parking area.

Trail Type: Loop

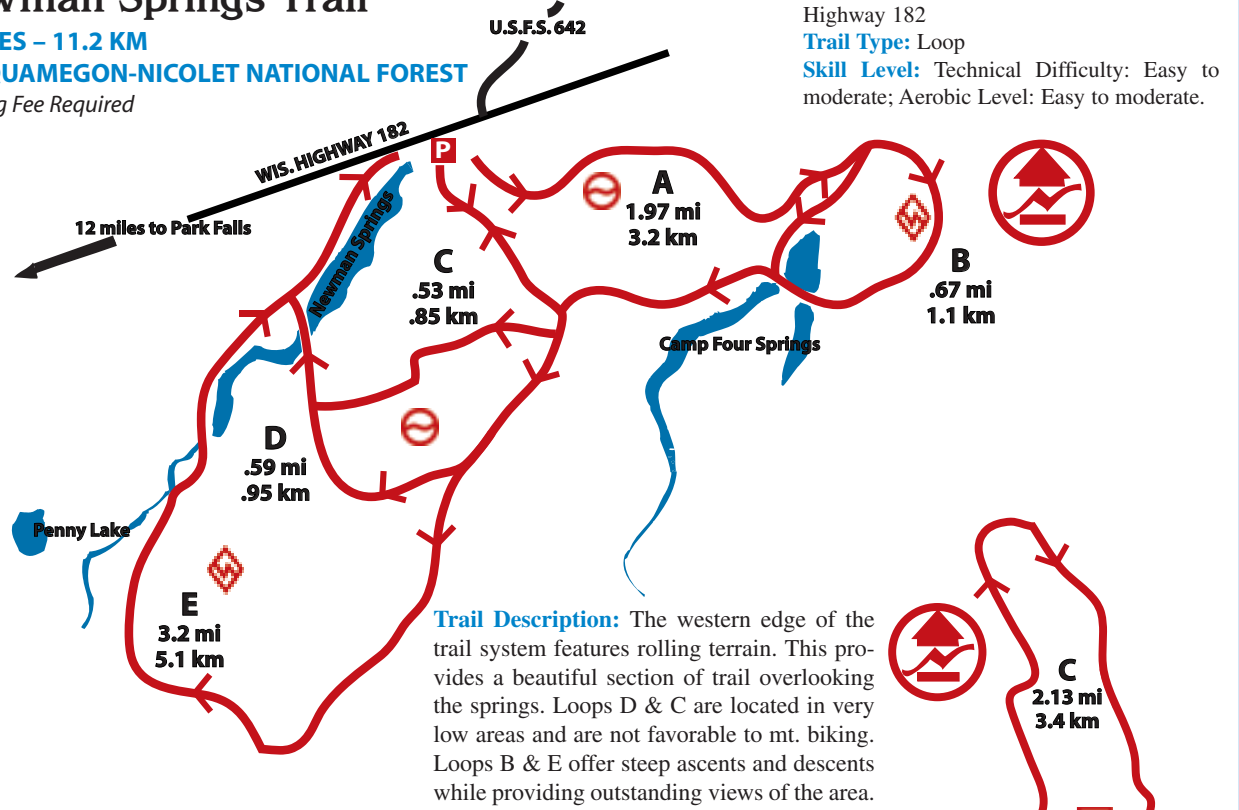
Skill Level: Technical Difficulty: Easy to moderate; Aerobic Level: Moderate.

Newman Springs Trail

7 MILES - 11.2 KM

CHEQUAMEGON-NICOLET NATIONAL FOREST

Parking Fee Required



Trail Description: The western edge of the trail system features rolling terrain. This provides a beautiful section of trail overlooking the springs. Loops D & C are located in very low areas and are not favorable to mt. biking. Loops B & E offer steep ascents and descents while providing outstanding views of the area.

Trail/Use	X-ski	Snowshoe	Hike	Bike	Equestrian
Newman	C	*	*	*	*
Round Lake	no grooming	*	*	*	*
Wintergreen	C/S	*	*	*	*

C = groomed for classic skiing | S = groomed for skate skiing

Trail Description: Hilly rolling terrain on wide twin track trails. Loops A & C cross bogs and are not recommended for mt. biking. Loops B & D are located on higher ground and are excellent for mt. biking. Loop D offers steep ascents and descents through hilly country. An open front shelter is located near the intersection of loops B and C. A warming hut is located at the trailhead. Both are open for public use.

Location: 5 miles east of Fifiel on State Hwy. 70.

Trail Type: Looping

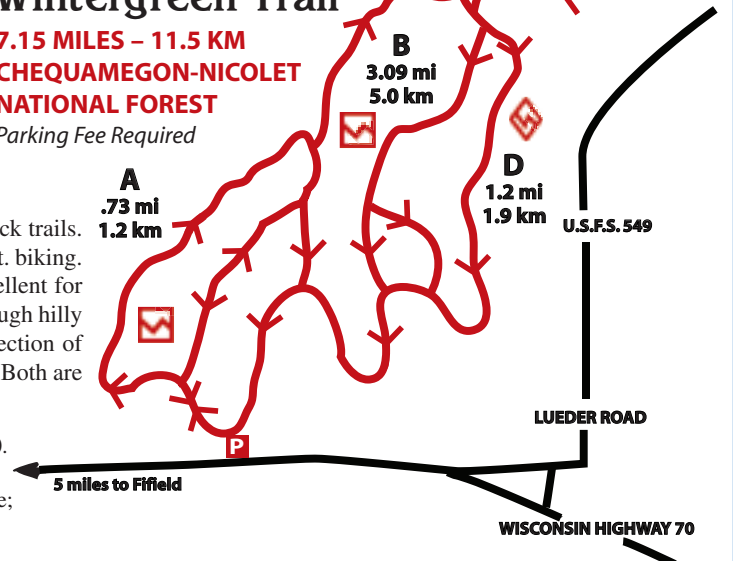
Skill Level: Technical Difficulty: Easy to moderate; Aerobic Level: Easy to moderate.

Wintergreen Trail

7.15 MILES - 11.5 KM

CHEQUAMEGON-NICOLET NATIONAL FOREST

Parking Fee Required



High Point and Timm's Hill Trails

HIGH POINT TRAIL

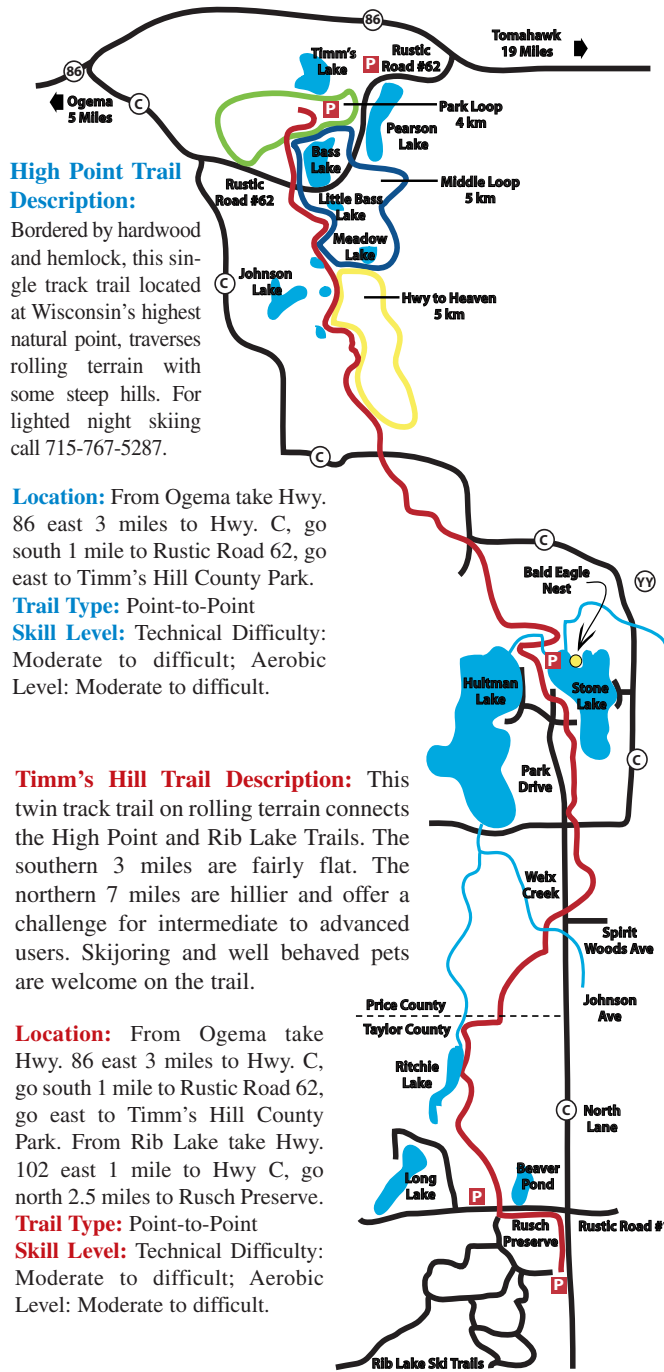
9 MILES - 14 KM

HIGH POINT SKI CLUB

TIMM'S HILL TRAIL

10 MILES - 16.1 KM

RIB LAKE & HIGH POINT SK CLUBS



High Point Trail Description: Bordered by hardwood and hemlock, this single track trail located at Wisconsin's highest natural point, traverses rolling terrain with some steep hills. For lighted night skiing call 715-767-5287.

Location: From Ogema take Hwy. 86 east 3 miles to Hwy. C, go south 1 mile to Rustic Road 62, go east to Timm's Hill County Park.

Trail Type: Point-to-Point

Skill Level: Technical Difficulty: Moderate to difficult; Aerobic Level: Moderate to difficult.

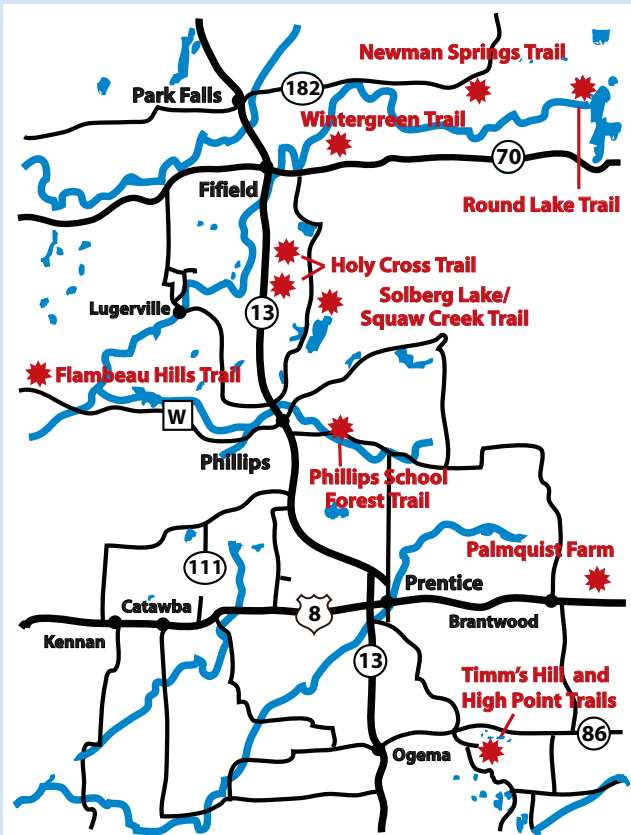
Timm's Hill Trail Description: This twin track trail on rolling terrain connects the High Point and Rib Lake Trails. The southern 3 miles are fairly flat. The northern 7 miles are hillier and offer a challenge for intermediate to advanced users. Skijoring and well behaved pets are welcome on the trail.

Location: From Ogema take Hwy. 86 east 3 miles to Hwy. C, go south 1 mile to Rustic Road 62, go east to Timm's Hill County Park. From Rib Lake take Hwy. 102 east 1 mile to Hwy C, go north 2.5 miles to Rusch Preserve.

Trail Type: Point-to-Point

Skill Level: Technical Difficulty: Moderate to difficult; Aerobic Level: Moderate to difficult.

TRAIL LOCATION



Trail/Use	X-ski	Snowshoe	Hike	Bike	Equestrian
Flambeau Hills	C/S	no	*	*	no
High Point/Timm's Hill	C/S	*	*	*	May 1 - November 15
Holy Cross	C	*	*	*	*
Newman	C	*	*	*	*
Palmquist's Farm	C/S	*	*	*	*
Phillips School Forest	C/S	*	*	*	no
Round Lake	no grooming	*	*	*	*
Solberg/Squaw Creek	C	*	*	*	*
Wintergreen	C/S	*	*	*	*

C = groomed for classic skiing | S = groomed for skate skiing

Winter Trail Conditions posted on www.pricecountywi.net

Park Falls Print & Copy 03/10

PRICE COUNTY, WISCONSIN

SILENT SPORTS MAP



ACTIVITIES

- Cross-Country Ski
- Snowshoe • Hike
- Mt. Bike • Equestrian

PRICE COUNTY TOURISM

800-269-4505 / 715-339-4505

126 Cherry Street, Room 9, Phillips, WI 54555

www.pricecountywi.net

Solberg Lake / Squaw Creek Trail

3.4 MILES - 5.4 KM

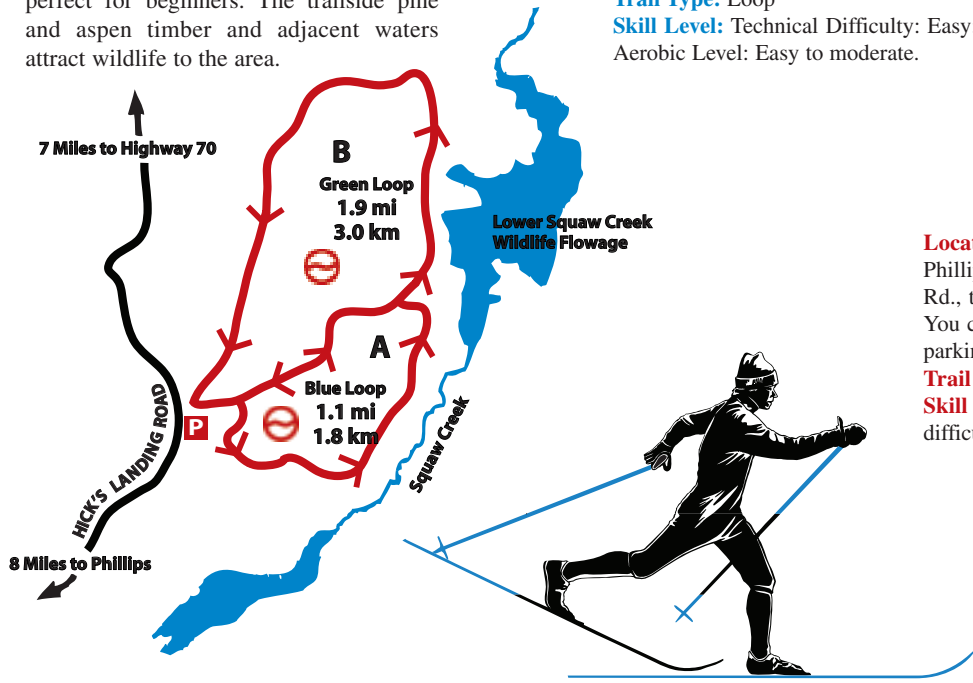
FLAMBEAU NORDIC SKI CLUB

Trail Description: With gently rolling terrain on wide twin track trails, this trail is perfect for beginners. The trailside pine and aspen timber and adjacent waters attract wildlife to the area.

Location: From Phillips take County H east 1.8 miles, turn left on Solberg Lake Road and go 5.3 miles, turn right on Hicks Landing Road and go 1.1 miles.

Trail Type: Loop

Skill Level: Technical Difficulty: Easy; Aerobic Level: Easy to moderate.



Phillips School Forest Trail

3.5 MILES - 5.6 KM

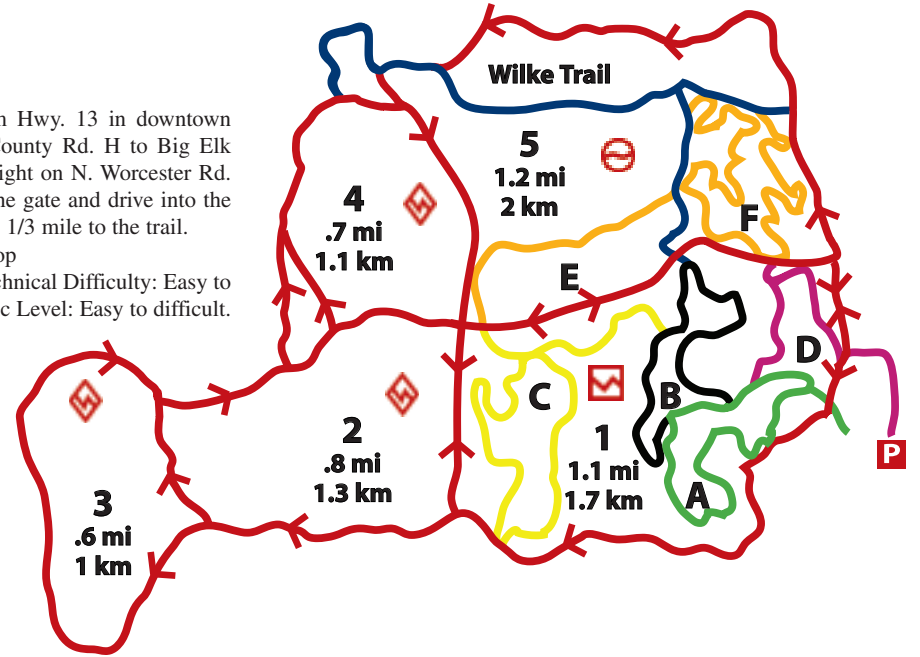
FLAMBEAU NORDIC SKI CLUB

Trail Description: This trail winds through a diverse forest and an open meadow and varies from gently rolling to steep hills offering a loop for every skill level and most silent sport activities. Located near town, the trail is popular with students in training and those seeking a convenient trail for regular exercise. Trails 1 - 5 are for cross-country skiing only. Loops A - F are multi-use for snowshoeing, hiking & biking and are all less than one mile in length.

Location: From Hwy. 13 in downtown Phillips, take County Rd. H to Big Elk Rd., then turn right on N. Worcester Rd. You can open the gate and drive into the parking lot; it is 1/3 mile to the trail.

Trail Type: Loop

Skill Level: Technical Difficulty: Easy to difficult; Aerobic Level: Easy to difficult.



LEVEL OF DIFFICULTY

- Beginner

- Intermediate

- Expert

1 Mile = 1.6 Kilometer

View detailed trail descriptions and conditions at www.pricecountywi.net

Cellular phones may not work at all trail locations; let others know your plans before venturing out.

Only cross-country skiers are allowed on the groomed portion of the winter trails; others are welcome to use the un-groomed portion.

Holy Cross Trail

6 MILES - 9.6 KM

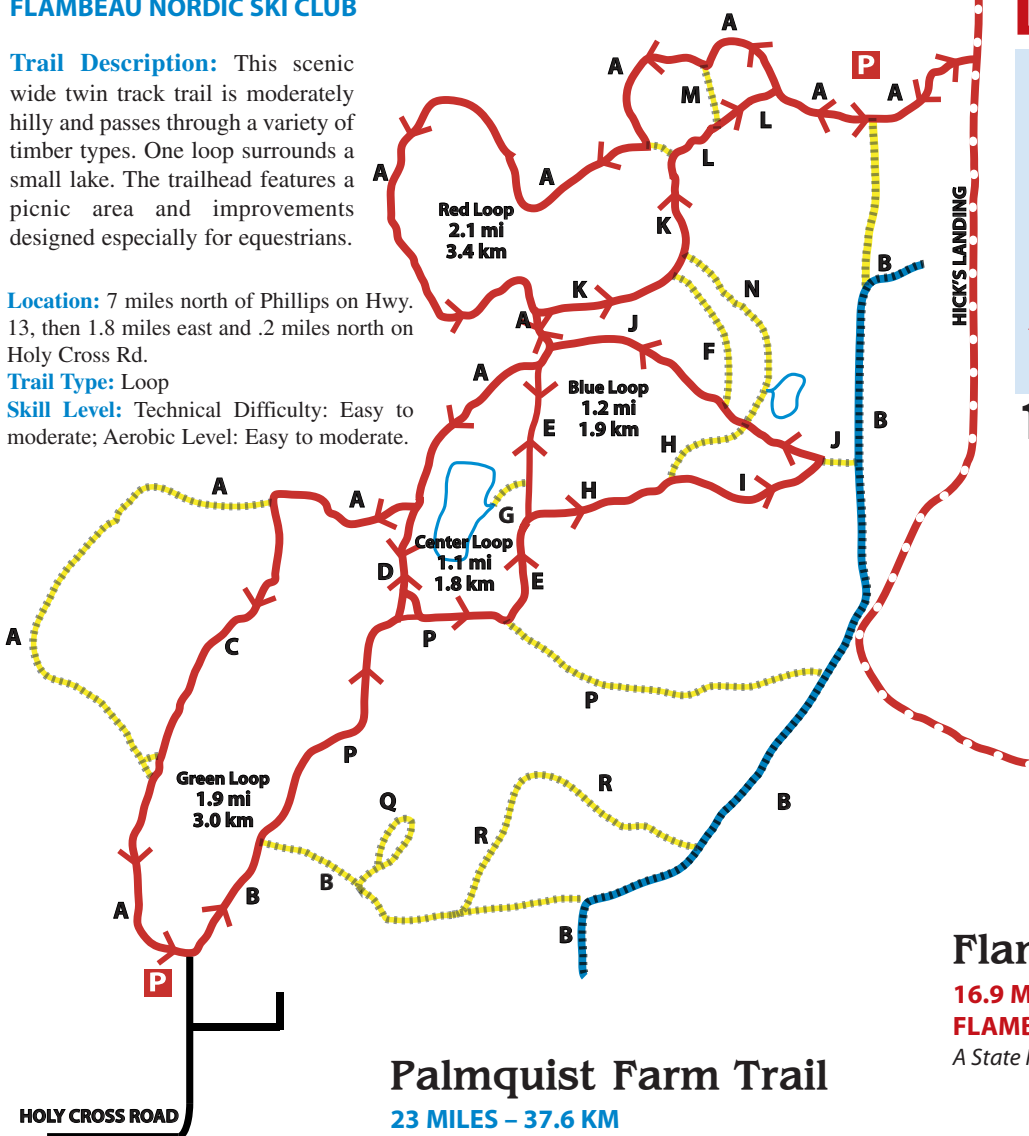
FLAMBEAU NORDIC SKI CLUB

Trail Description: This scenic wide twin track trail is moderately hilly and passes through a variety of timber types. One loop surrounds a small lake. The trailhead features a picnic area and improvements designed especially for equestrians.

Location: 7 miles north of Phillips on Hwy. 13, then 1.8 miles east and .2 miles north on Holy Cross Rd.

Trail Type: Loop

Skill Level: Technical Difficulty: Easy to moderate; Aerobic Level: Easy to moderate.



Flambeau Hills Trail

16.9 MILES - 27 KM

FLAMBEAU RIVER STATE FOREST

A State Parks and Forest Trail Pass is required.

Palmquist Farm Trail

23 MILES - 37.6 KM

PALMQUIST FARM TRAILS

Fee Required

800-519-2558

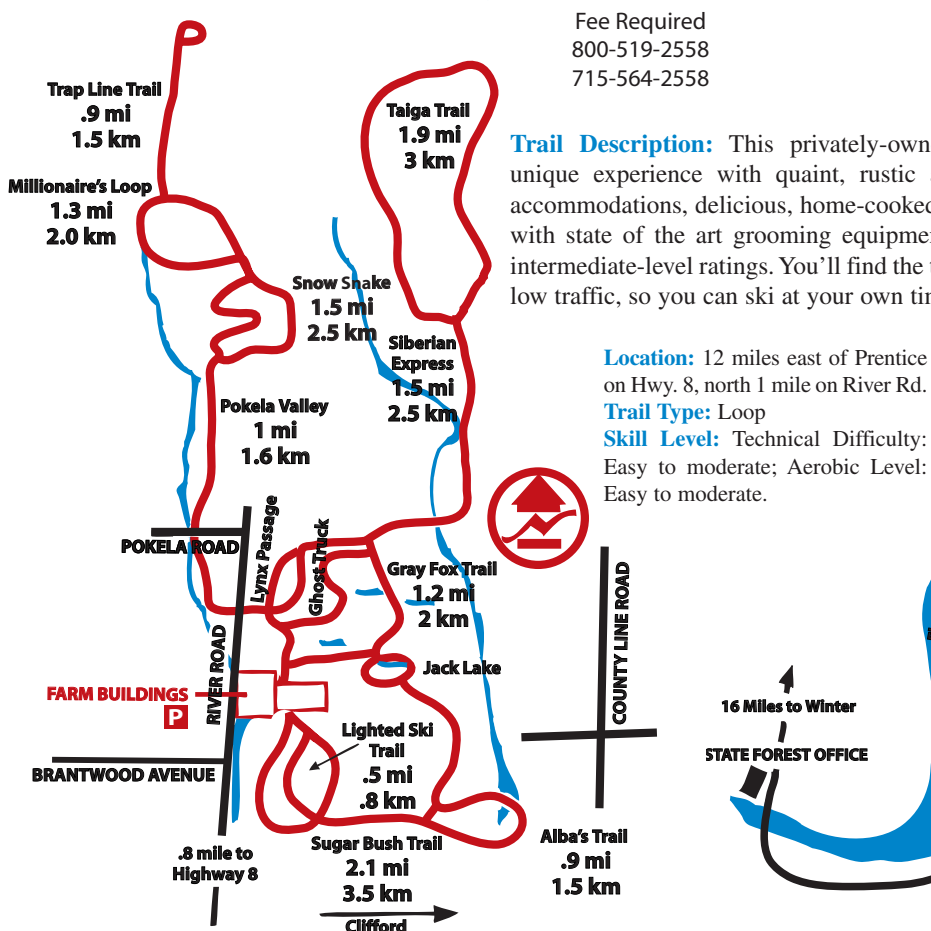
715-564-2558

Trail Description: This privately-owned facility offers a unique experience with quaint, rustic and cozy log cabin accommodations, delicious, home-cooked, family style meals, with state of the art grooming equipment, from beginner to intermediate-level ratings. You'll find the trails very quiet, with low traffic, so you can ski at your own time and pace.

Location: 12 miles east of Prentice on Hwy. 8, north 1 mile on River Rd.

Trail Type: Loop

Skill Level: Technical Difficulty: Easy to moderate; Aerobic Level: Easy to moderate.



Location: 22 miles west of Phillips on County Highway W. or 14 miles west of Fifield on Hwy. 70.

Trail Type: Loop

Skill Level: Technical Difficulty: Easy to moderate; Aerobic Level: Moderate.

Trail Description: This wide twin track trail system is hilly, with no major climbs. The system offers miles of trails with varying degrees of difficulty to challenge your skills, but stay within your abilities. Winding through a mixture of hardwoods and conifers, the trail crosses three bridges, provides occasional glimpses of the Flambeau River, and has a three sided picnic shelter.

Trails and Activities

Trail/Use	X-ski	Snowshoe	Hike	Bike	Equestrian
Flambeau Hills	C/S	no	*	*	no
Holy Cross	C	*	*	*	*
Palmquist's Farm	C/S	*	*	*	*
Phillips School Forest	C/S	*	*	*	no
Solberg/Squaw Creek	C	*	*	*	*

C = groomed for classic skiing | S = groomed for skate skiing